

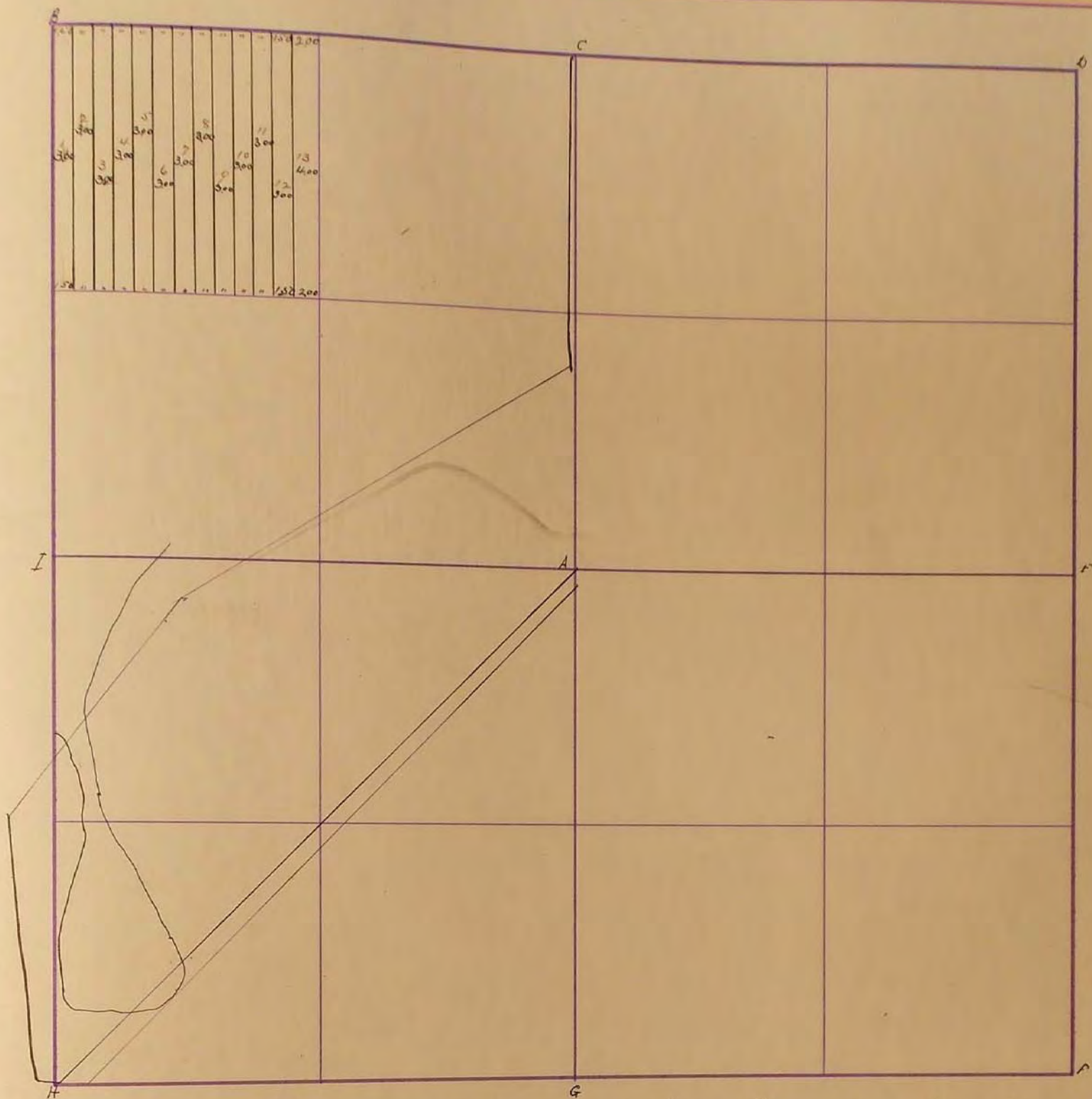
# MURRAY COUNTY.

Section 33

10798 McGill-Warner Co., Blank Book Manufacturers, St. Paul.

Township 108

Range 40



*Survey road from S.W. of sec 33 T 108. R. 40 to the North Quarter state of said section  
and northwards on the quarter line to the north side of the town 108 Range 40  
as marked above-variations on account of slough*


32  
33  
34  
35  
36

SURVEY No. 23

Section 33


Town 108

Range 40



## FIELD NOTES.

Surveyed road from SW corner of Sec. 33, T. 108, R. 40. to the North quarter stake of said section and northwards on the quarter line to the north side of the town 108, Range 40. as marked above - variations on account of slough.



FIELD NOTES.

Subdivision of NW 1/4 of NW 1/4 of Sec. 33, T. 111 N., R. 40 W., S. 17 N.  
 Magnetic variation 11° 16' east

Lines run due N 8° E and due E 74° W  
 Bearing Iron marks with cross (see X) on side next post

1. Station corner 3.51 ch. to B Iron Oak 4 in dia. East 2 ch.
2. H. C. 137 ch. to B. I. Oak 14 in dia. East 3 ch.
3. H. C. 17 ch. to B. I. Oak 4 in dia. West 16 ch.
4. Post No. 37 convenient
5. Post . . . . .
6. Post . . . . .
7. Post W. H. Ash 3 in dia 3.57 ch. 35 ch.
8. Post No. 37 convenient
9. Post Oak 2 in dia NW 1/4 25 ch. Oak 10 in dia NW 1/4 25 ch. to B. I. Oak
10. Post B. I. Oak 10 in dia NW 1/4 25 ch.
11. Post B. I. Oak 15 in dia NW 1/4 25 ch. Oak 5 in dia NW 1/4 25 ch.
12. Post B. I. Oak 4 in dia 35 ch. 25 ch. Oak 5 in dia NW 1/4 16 ch.
13. Post B. I. Oak 4 in dia 35 ch. 25 ch. Oak 10 in dia NW 1/4 17 ch.
14. Post No. 37 convenient

C. Chunks of coal buried by farmers.